

Austin Yacht Club Long Distance Courses

2021 edition

Effective March 1, 2021

Course Number	Direction Distance	Marks of the Course
Wind 280-320 RC Boat between "B" & "6"		
B-1	4.85	B - 6 - 7 - 6 - f
B-2	5.03	B - 4 - f
B-3	5.35	B - 6 - B - 6 - f
B-4	5.91	B - E - B - E - f
B-5	6.59	B - 5 - B - 6 - f
B-6	7.03	B - 6 - B - 6 - 7 - 6 - f
B-7	7.91	B - 5 - B - 5 - f
B-8	8.87	B - 4 - B - 5 - f
B-9	9.98	B - 4 - B - 4 - f

Course Number	Direction Distance	Marks of the Course
Wind 280-320 RC Boat upwind of 6		
9-1	4.62	9 - 6 - f
9-2	9.23	9 - 6 - 9 - 6 - f
9-3	13.85	9 - 6 - 9 - 6 - 9 - 6 - f

Course Number	Direction Distance	Marks of the Course
Wind 240-300 RC Boat west of B		
9-4	4.73	9 - B - 9 - 7 - f
9-5	4.75	9 - B - 9 - D - f
9-6	5.10	9 - 7 - 9 - 7 - f
9-7	5.14	9 - D - 9 - D - f
9-8	tbd	9 - D - 10 - D - f
9-9	tbd	9 - D - 11 - D - f

Course Number	Direction Distance	Marks of the Course
Wind 260-280 RC Boat Between "A" & "E"		
"A" on AYC point (AA) or at north location (AN)		
A-1	2.91	A - E - A - E - f
A-2	3.92	A - E - 7 - E - f
A-3	4.36	A - E - A - E - A - E - f
A-4	5.73	A - 6 - 7 - 6 - 7 - E - f

Course Number	Direction Distance	Marks of the Course
Wind 220-270 RC Boat Between "AS" & "E"		
"A" mark at south location (AS)		
A-5	2.81	A - 6 - 5 - E - f
A-6	3.44	A - E - 5 - E - f
A-7	4.41	A - E - 5 - E - 5 - E - f
A-8	4.91	A - E - 5 - E - A - E - f
A-9	4.78	A - 6 - 5 - E - 5 - E - f

Course Number	Direction Distance	Marks of the Course
Wind 320-360 RC Boat between "7" & "6"		
D-1	4.41	D - 5 - f
D-2	5.44	D - 4 - f
D-3	5.98	D - 6 - D - 6 - f
D-4	7.40	D - 6 - D - 5 - f
D-5	8.83	D - 5 - D - 5 - f
D-6	9.85	D - 4 - D - 5 - f
D-7	10.88	D - 4 - D - 4 - f

Course Number	Direction Distance	Marks of the Course
Wind 280-320 RC Boat north of "6"		
Y-1	8.79	B - 9 - 4 - f
Y-2	14.60	B - 9 - 4 - B - 4 - f
Y-3	17.58	B - 9 - 4 - B - 9 - 4 - f
Y-4	10.68	D - 11 - <u>9s</u> - 4 - f

Course Number	Direction Distance	Marks of the Course
Wind 000-030 RC Boat north of A mark		
"A" on AYC point (AA) or at north location (AN)		
D-8	4.79	D - A - D - A - f
D-9	5.22	D - A - D - 6 - f
D-10	5.99	D - 6 - D - 6 - f

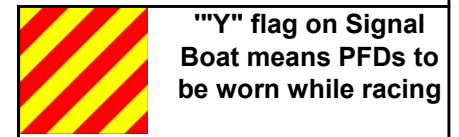
Course Number	Direction Distance	Marks of the Course
Wind 60-120 RC Boat west of B		
Z-1	4.37	B - 9 - B - 9 - f
Z-2	5.10	7 - 9 - 7 - 9 - f
Z-3	4.75	D - 9 - B - 9 - f
Z-4	4.73	7 - 9 - B - 9 - f
Z-5	5.14	D - 9 - D - 9 - f
Z-6	8.32	D - 11 - D - 9 - f

Course groups are ordered clockwise, approximating a compass.
 Capital letters refer to AYC buoys with letters.
 "A" is a temporary buoy, it has several possible locations, shown on map.
 Numbers indicate channel buoys with numbers.
 Round all marks to Port, unless underlined with "s", then round to Starboard.
 Lower case "f" means the finish line.
 If "X" Mark is present, the line between "X" and Windy Point is an obstruction.
 All Distances are approximate and in nautical miles.

RC boat should always be upwind of last mark.
 For courses which are shaded, the boat location is critical.

Course Number	Direction Distance	Marks of the Course
Wind 180-220 RC Boat Between "5" & "6"		
5-1	2.84	5 - 4 - 6 - f
5-2	4.58	5 - 4 - 7 - f
5-3	5.28	5 - 4 - 6 - 4 - 6 - f
5-4	5.52	5 - 4 - D - f
5-5	6.22	5 - 4 - 6 - 5 - 7 - f
5-6	7.16	5 - 4 - 6 - 5 - D - f
5-7	8.88	5 - 4 - 6 - 5 - 6 - 5 - D - f
5-8	9.06	5 - 4 - 6 - 5 - 6 - 4 - D - f
5-9	15.52	5 - 4 - D - 5 - 6 - D - 4 - D - f

Course Number	Direction Distance	Marks of the Course
Wind 140-180 RC Boat between "5" & "6"		
4-1	4.48	4 - 7 - f
4-2	5.44	4 - D - f
4-3	7.08	4 - 6 - 4 - 7 - f
4-4	8.04	4 - D - 4 - 6 - f
4-5	9.00	4 - 7 - 4 - 7 - f
4-6	9.92	4 - D - 4 - 7 - f
4-7	10.88	4 - D - 4 - D - f
4-8	13.47	4 - D - 4 - D - 4 - 6 - f
4-9	16.32	4 - D - 4 - D - 4 - D - f



"Y" flag on Signal Boat means PFDs to be worn while racing

Course Number	Direction Distance	Marks of the Course
Wind 030-080 RC Boat between "E" & "5"		
"A" mark at south location (AS)		
E-1	3.36	E - A - E - 5 - f
E-2	3.87	E - 5 - E - 5 - f
E-3	4.40	E - B - 5 - f
E-4	5.84	E - 5 - E - 5 - E - 5 - f
E-5	7.24	E - B - 4 - E - 5 - f
E-6	9.20	E - 5 - E - B - 4 - E - 5 - f

Course Number	Direction Distance	Marks of the Course
Wind 070-110 RC Boat between "E" & "A"		
"A" on AYC point (AA)		
E-7	2.91	E - A - E - A - f
E-8	4.36	E - A - E - A - E - A - f

Course Number	Direction Distance	Marks of the Course
Wind 100-130 RC Boat between "E" & "A"		
"A" mark at north location (AN)		
E-9	2.97	E - A - E - A - f
E-10	4.03	E - A - E - 7 - f
E-11	5.01	E - 7 - E - 7 - f
E-12	5.99	E - B - E - B - f

Course Number	Direction Distance	Marks of the Course
Wind 120-150 RC Boat between "6" & "7"		
"A" mark at north location (AN)		
6-1	3.25	6 - A - 6 - 7 - f
6-2	3.74	6 - A - 6 - B - f
6-3	4.36	6 - 7 - 6 - 7 - f
6-4	5.35	6 - B - 6 - B - f
6-5	6.65	6 - 7 - 4 - 7 - f
6-6	7.63	6 - B - 4 - B - f

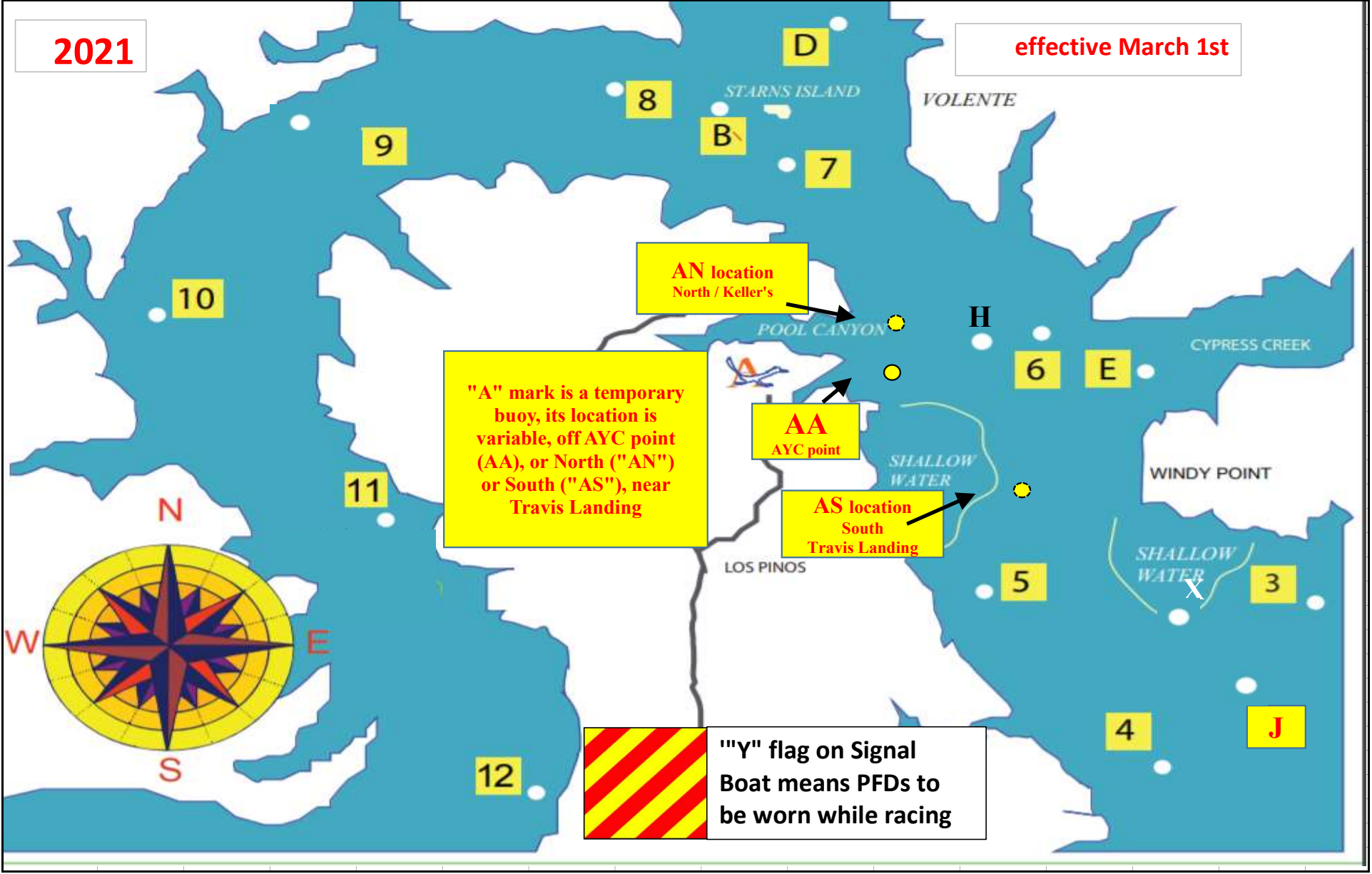
Course Number	Direction Distance	Marks of the Course
Wind 140-180 RC Boat between "4" & "9"		
Q-1	8.53	4 - B - 9 - 10 - <u>9s</u> - f
Q-2	9.96	4 - D - 9 - 11 - <u>9s</u> - f

Effective March 1, 2021

race_commander@austinyachtclub.net

2021

effective March 1st




"A" mark is a temporary buoy, its location is variable, off AYC point (AA), or North ("AN") or South ("AS"), near Travis Landing

AN location North / Keller's

AA AYC point

AS location South Travis Landing

 "Y" flag on Signal Boat means PFDs to be worn while racing